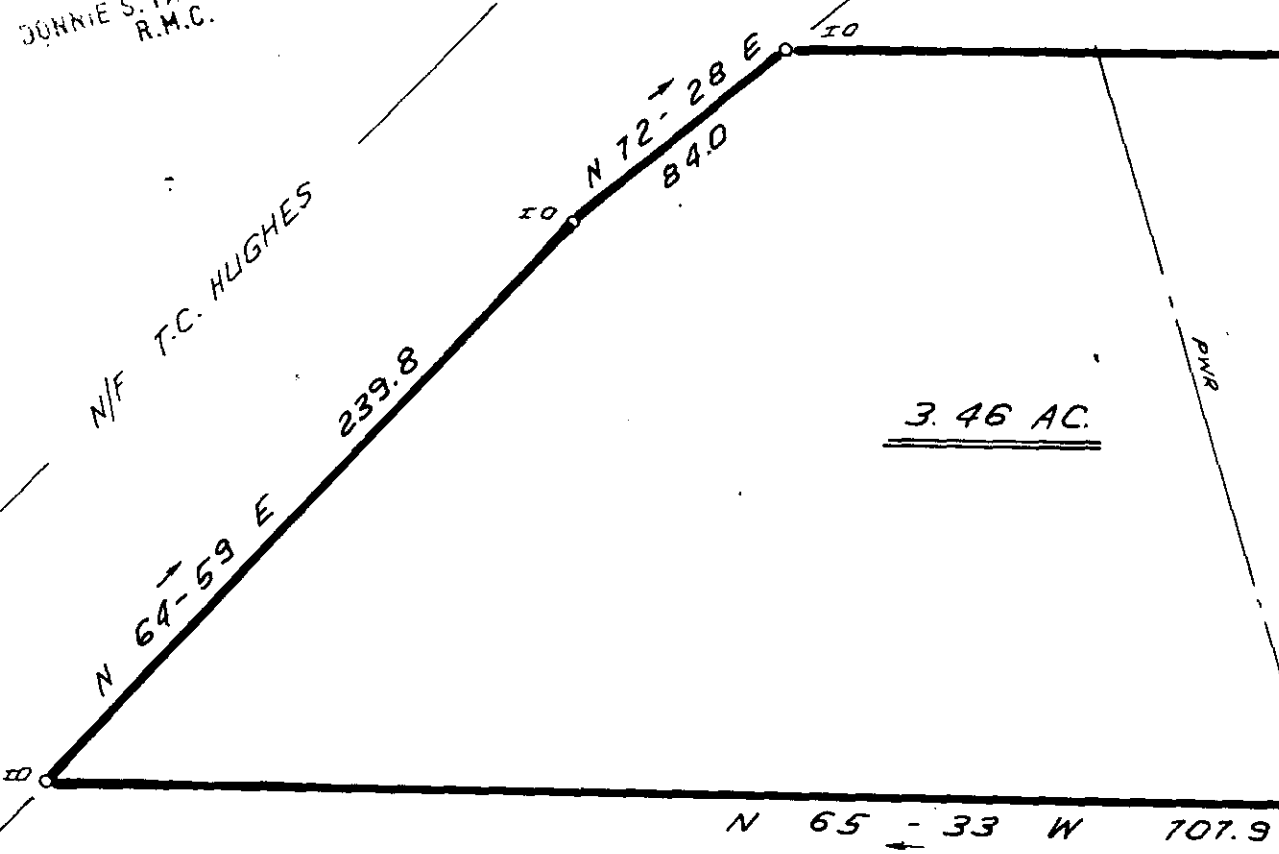
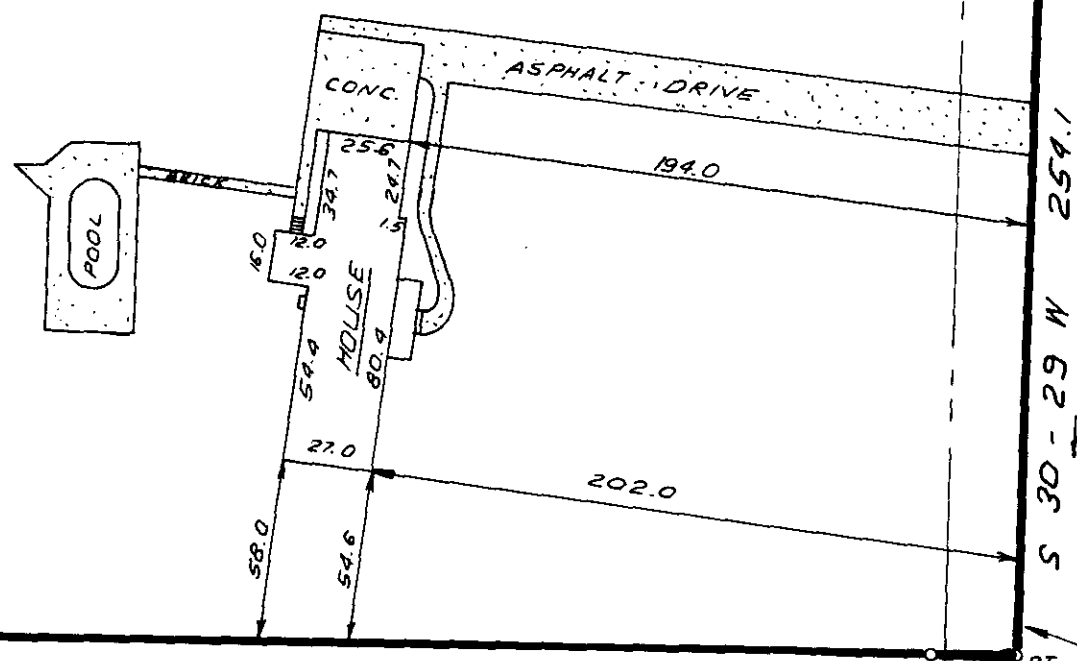


FILED
 GREENVILLE CO. S. C.
 AUG 5 11 58 AM '86
 DONNIE S. TANKERSLEY
 R.M.C.

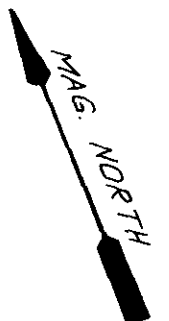
N/F T.C. HUGHES



S 67-08 E 516.5 TOT. REF. 10 @ 23.6



EAST GEORGIA ROAD



AUG 5 1986

12-Z-45



THIS IS TO CERTIFY THAT THE PROPERTY SHOWN ON THIS PLAT WAS SURVEYED UNDER MY DIRECT SUPERVISION. PROPERTY LINES AND IMPROVEMENTS SHOWN ARE LOCATED CORRECTLY AND THAT NO VISIBLE ENCROACHMENTS EXIST UNLESS OTHERWISE SHOWN. THIS PROPERTY IS NOT LOCATED IN A DESIGNATED FLOOD HAZARD AREA.

SOUTH CAROLINA REGISTERED LAND SURVEYOR
 4781
 JAMES R. FREELAND
 RLS: JAMES R. FREELAND
 NO: 4781

STATE OF SOUTH CAROLINA
 GREENVILLE COUNTY

PROPERTY OF
 DONNIE K. DILL
 TERRI F. DILL

FREELAND & ASSOCIATES
 Engineers • Land Surveyors
 318 WEST STONE AVENUE.
 GREENVILLE, S.C.
 (803) 271-4924

PLAT BOOK	8W - 95
DEED BOOK	1158 - 666
TAX MAP	552.1-1-3.15
PARTY CHIEF	RMF
DRAWN	I.R.
DATE	AUG - 4 - 86
DWG. NO.	15922

5244

10819101 8 005

MICROFILMED